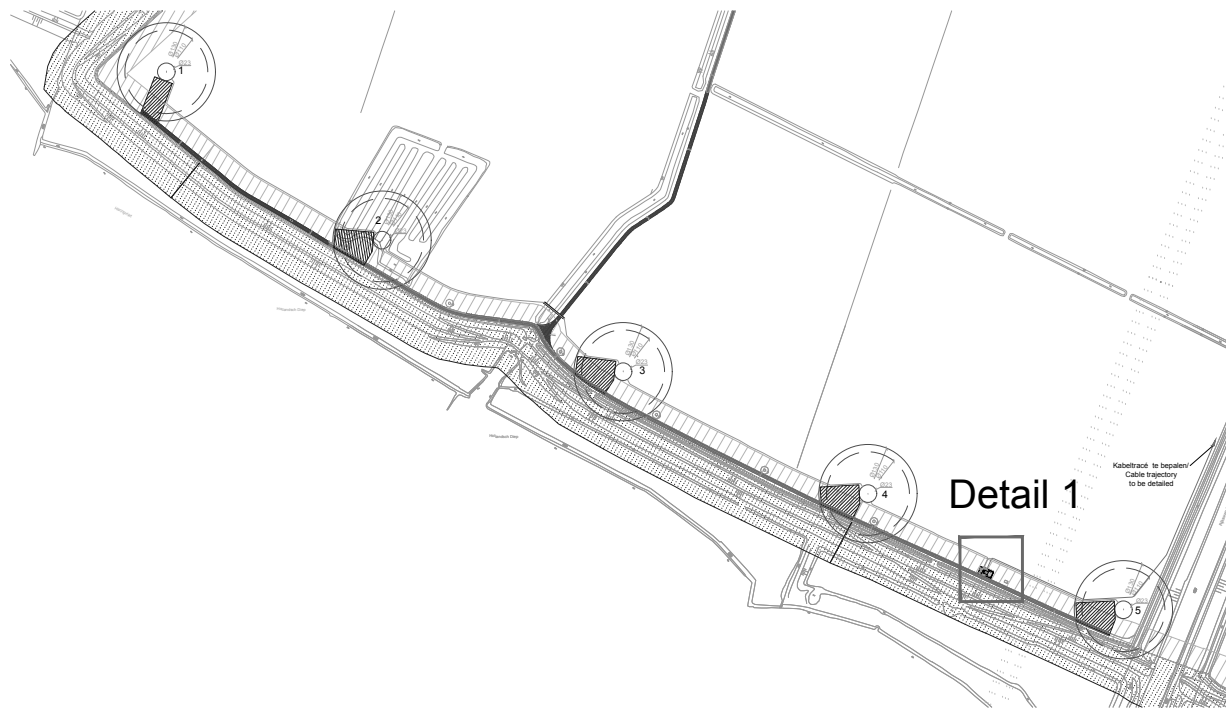
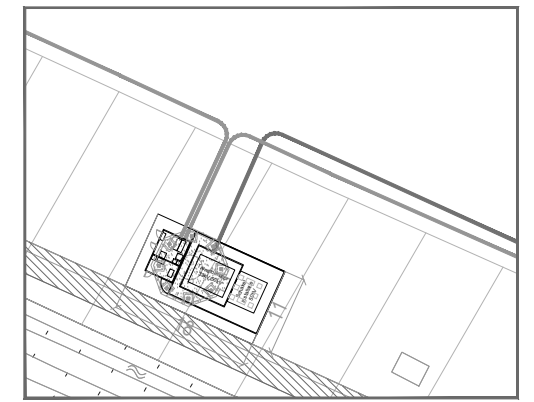


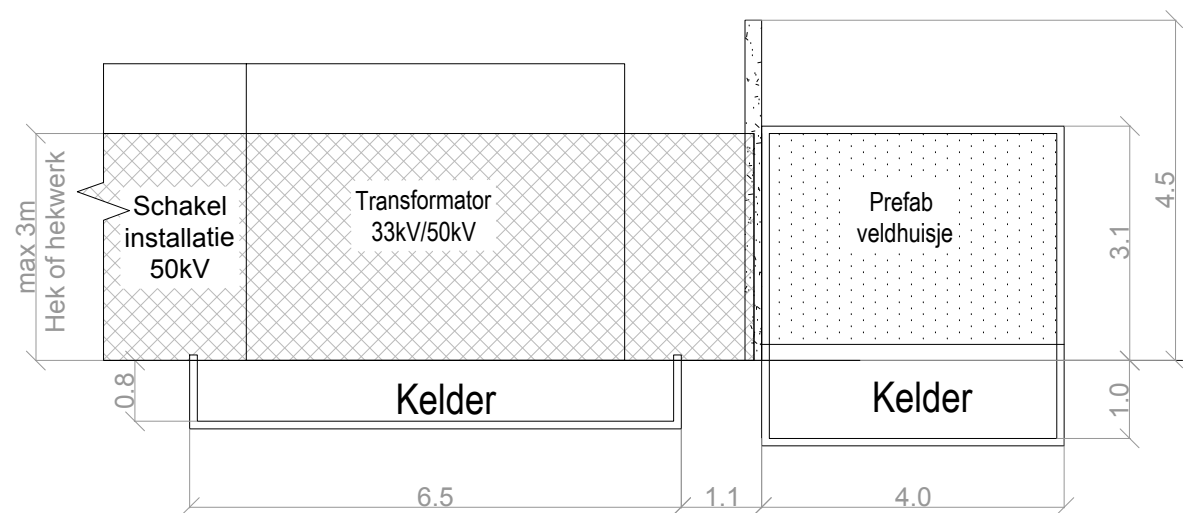
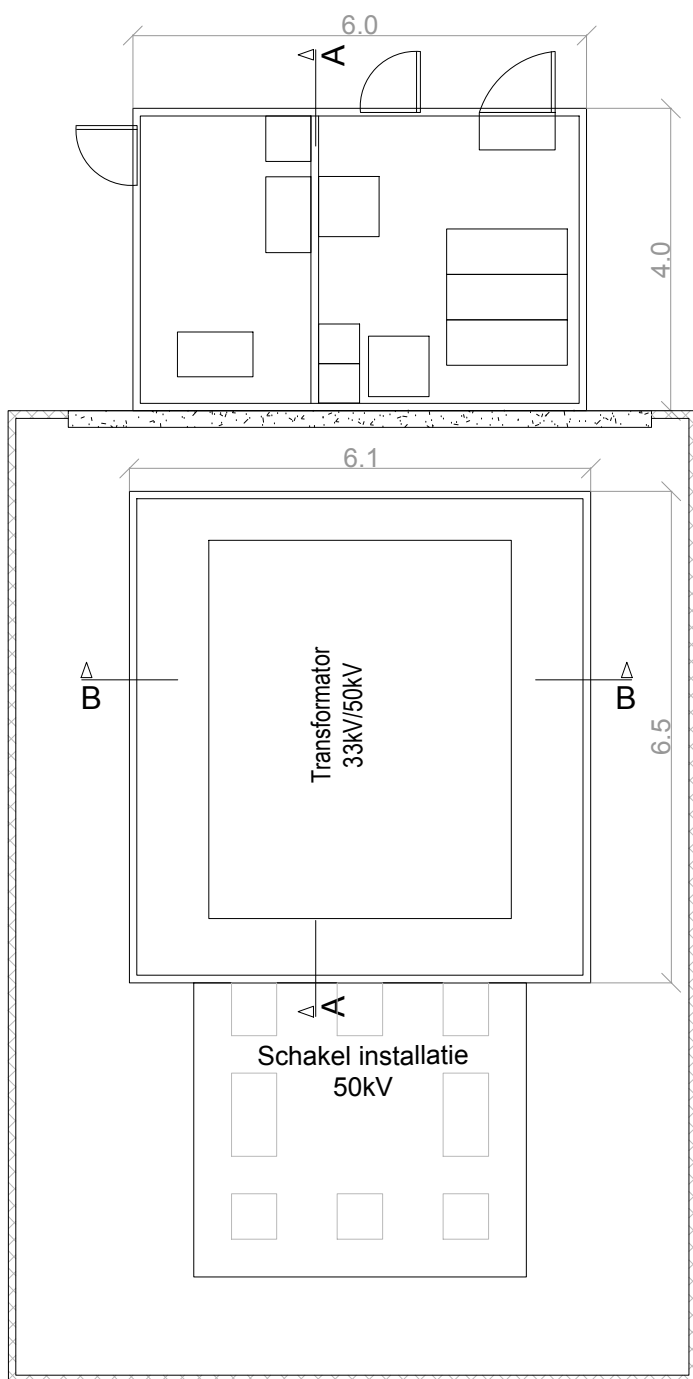
Afmetingen en ontwerp inkoopstation zijn indicatief en voorlopig /
 Substation dimensions and design are preliminary



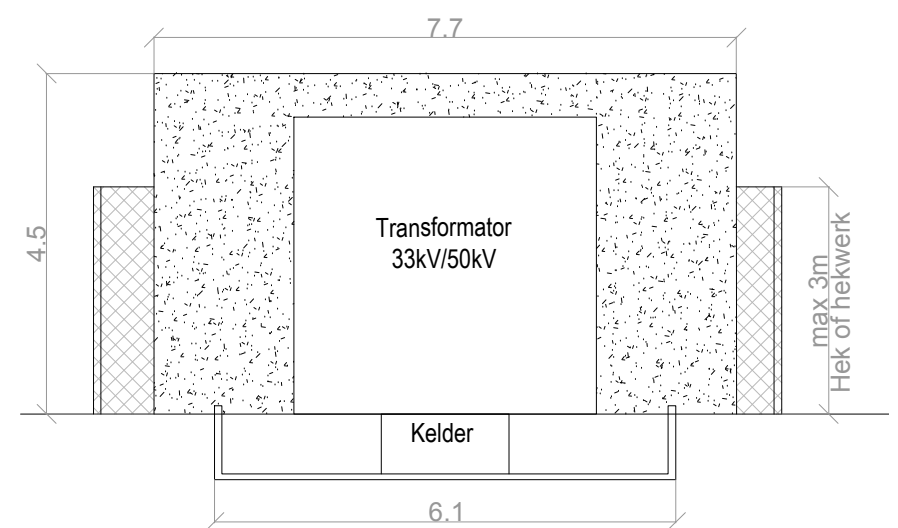
Detail 1
 schaal/scale
 1:10000



Detail 1
 schaal/scale
 1:1000



Doorsnede A-A/Cross section A-A



Doorsnede B-B/Cross section B-B

LEGEND:

- Windturbine en fundatie, minimale rotordiameter 110m, maximale rotordiameter 130m, diameter fundering maximaal 23m/Wind turbine with foundation, minimal rotor diameter 110m, maximum rotor diameter 130m, foundation diameter maximum 23m
- Fundatie bestaande windturbine/ Foundation existing wind turbine
- Nieuwe weg/New road
- Bestaande weg-op te waarden/Existing road - road upgrade
- Permanente kraanplaatsen/Permanent crane areas
- Inkoopstation/Wind farm substation
- Stedin hoogspanningslijn/Stedin high voltage line
- Kabeltracé 33kV en datakabel/Cable layout 33kV and data cable
- Kabeltracé 50kV en datakabel/Cable layout 50kV and data cable
- Mantelbuis/Cable duct

06	13.05.2016.	Voor vergunningaanvraag/ For permit application	RM	JM
REV.	DATE/DATUM	DESCRIPTION/STATUS	GETEKEND/DRAWN	GOEDGEKEURD/APPR.
Windpark Westerse Polder				
TITLE Principetekening inkoopstation / Principle drawing site substation				
PROJECT	WP	SITE	Westerse Polder, Cromstrijen	
SCHAAL/SCALE	1:100	DOC. NO.	WP01.EC.Substation	
FORMAT/SIZE	A3	This drawing is a detail of WP01.ECT		
Deze tekening is eigendom van IE Projects B.V. en mag niet worden gebruikt, gereproduceerd of beschikbaar gesteld aan derden zonder schriftelijke toestemming. / This drawing is the property of IE Projects B.V. and may not be used, reproduced or made available to third parties without written consent.				